
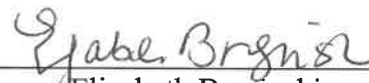


**ORDINANCE 8290
PAMPHLET**

**PC 24-07: 1308-1330 S. MEYERS ROAD – PINNACLE SINGLE-FAMILY
RESIDENTIAL PLANNED DEVELOPMENT**



PUBLISHED IN PAMPHLET FORM THIS 20TH DAY OF SEPTEMBER, 2024, BY
ORDER OF THE CORPORATE AUTHORITIES OF THE VILLAGE OF LOMBARD,
DUPAGE COUNTY, ILLINOIS.



Elizabeth Brezinski
Village Clerk

ORDINANCE NO. 8290

**AN ORDINANCE AMENDING ORDINANCE NUMBER 6947,
ADOPTED MAY 15, 2014, AMENDING THE COMPREHENSIVE PLAN
FOR THE VILLAGE OF LOMBARD, ILLINOIS**

**(PC 24-07: 1308-1330 S. Meyers Road, Pinnacle Single-Family Residential
Development)**

(See also Ordinance No.(s) 8288, 8289, 8291, 8292)

WHEREAS, the President and Board of Trustees of the Village of Lombard have heretofore adopted Ordinance 6947, the Lombard Comprehensive Plan; and,

WHEREAS, an application has heretofore been filed requesting a Comprehensive Plan amendment for the property located at 1308-1330 S. Meyers Road, and described in Section 2 hereto, from Estate Residential to Low Density Residential and,

WHEREAS, a public hearing on such application has been conducted by the Village of Lombard Plan Commission on June 3, 2024 and June 17, 2024, pursuant to appropriate and legal notice; and,

WHEREAS, the Plan Commission has filed its recommendations with the President and Board of Trustees recommending approval of the Comprehensive Plan amendment described herein; and,

WHEREAS, the President and Board of Trustees approve and adopt the findings and recommendations of the Plan Commission and incorporate such findings and recommendations herein by reference as if they were fully set forth herein;

NOW, THEREFORE BE IT ORDAINED BY THE PRESIDENT AND BOARD OF TRUSTEES OF THE VILLAGE OF LOMBARD, DU PAGE COUNTY, ILLINOIS as follows:

SECTION 1: That Ordinance 6947, otherwise known as the Comprehensive Plan of the Village of Lombard, Illinois, be and is hereby amended for the property legally described in Section 2 below from Estate Residential to Low Density Residential.

SECTION 2: This ordinance is limited and restricted to the properties generally located at 1308-1330 S. Meyers Road, Lombard, Illinois, and legally described as follows:

Ordinance No. 8290

Re: PC 24-07

Page 2

PARCEL ONE

(1312 S. MEYERS ROAD, PERMANENT INDEX NOS. 06-21-102-011, -012, -013)
LOT 8, 9, AND 10 IN DIECKE'S DIVISION OF PART OF THE NORTHWEST 1/4 OF SECTION 21, TOWNSHIP 39 NORTH, RANGE 11, EAST OF THE THIRD PRINCIPAL MERIDIAN, ACCORDING TO THE PLAT THEREOF RECORDED JULY 9, 1924 AS DOCUMENT 179881, IN DUPAGE COUNTY, ILLINOIS.

PARCEL TWO

(1320 S. MEYERS ROAD, PERMANENT INDEX NO. 06-21-102-014)
LOT 11 IN DIECKE'S DIVISION OF PART OF THE NORTHWEST 1/4 OF SECTION 21, TOWNSHIP 39 NORTH, RANGE 11, EAST OF THE THIRD PRINCIPAL MERIDIAN, ACCORDING TO THE PLAT THEREOF RECORDED JULY 9, 1924 AS DOCUMENT 179881, IN DUPAGE COUNTY, ILLINOIS.

PARCEL THREE

(1330 S. MEYERS ROAD, PERMANENT INDEX NO. 06-21-102-028)
LOT A IN WEST YORK CENTER COMMUNITY CO-OPERATIVE, INC. SUBDIVISION, BEING A SUBDIVISION OF PART OF THE NORTHEAST 1/4 OF SECTION 20, TOWNSHIP 39 NORTH, RANGE 11, EAST OF THE THIRD PRINCIPAL MERIDIAN, AND PART OF THE NORTHWEST 1/4 OF SECTION 21, TOWNSHIP 39 NORTH, RANGE 11, EAST OF THE THIRD PRINCIPAL MERIDIAN, ACCORDING TO THE PLAT THEREOF RECORDED MAY 17, 1947 AS DOCUMENT 521197 AND CERTIFICATE OF CORRECTION FILED DECEMBER 17, 1947 AS DOCUMENT 536351, IN DUPAGE COUNTY, ILLINOIS.

EXCEPT THE FOLLOWING: THAT PART OF LOT A IN WEST YORK CENTER COMMUNITY CO-OPERATIVE, INC. SUBDIVISION, BEING A SUBDIVISION OF PART OF THE NORTHEAST 1/4 OF SECTION 20, TOWNSHIP 39 NORTH, RANGE 11, EAST OF THE THIRD PRINCIPAL MERIDIAN, AND PART OF THE NORTHWEST 1/4 OF SECTION 21, TOWNSHIP 39 NORTH, RANGE 11, EAST OF THE THIRD PRINCIPAL MERIDIAN, ACCORDING TO THE PLAT THEREOF RECORDED MAY 17, 1947 AS DOCUMENT 521197 AND CERTIFICATE OF CORRECTION FILED DECEMBER 17, 1947 AS DOCUMENT 536351, MORE PARTICULARLY DESCRIBED AS FOLLOWS: BEGINNING AT THE SOUTHEAST CORNER OF LOT A AFORESAID AND RUNNING THENCE NORTH 00 DEGREES 01 MINUTES 21 SECONDS EAST ALONG THE EAST LINE OF SAID LOT A , A DISTANCE OF 16.40 FEET (5.00 METERS); THENCE SOUTH 46 DEGREES 33 MINUTES 12 SECONDS WEST, 22.57 FEET (6.88 METERS) TO A POINT ON THE SOUTH LINE OF LOT A AFORESAID; THENCE SOUTH 86 DEGREES 54 MINUTES 56 SECONDS EAST ALONG SAID SOUTH LINE OF LOT A , A DISTANCE OF 16.40 FEET (5.00 METERS) TO THE POINT OF BEGINNING, ALL IN DUPAGE COUNTY, ILLINOIS.

PARCEL FOUR

(1308 S. MEYERS ROAD, PERMANENT INDEX NO. 06-21-102-010)

LOT 7 IN DIECKE'S DIVISION OF PART OF THE NORTHWEST 1/4 OF SECTION 21, TOWNSHIP 39 NORTH, RANGE 11, EAST OF THE THIRD PRINCIPAL MERIDIAN, ACCORDING TO THE PLAT THEREOF RECORDED JULY 9, 1924 AS DOCUMENT 179881, IN DUPAGE COUNTY, ILLINOIS.

PARCEL FIVE

(SOUTH PORTION OF GAP STRIP, PART OF PERMANENT INDEX NO. 06-21-102-999)

THAT PART OF THE NORTHWEST 1/4 OF SECTION 21, TOWNSHIP 39 NORTH, RANGE 11, EAST OF THE THIRD PRINCIPAL MERIDIAN, IN DUPAGE COUNTY, ILLINOIS, DESCRIBED AS FOLLOWS: A TRACT OF LAND BOUNDED ON THE NORTH BY THE WESTERLY EXTENSION OF THE NORTH LINE OF LOT 7 IN DEICKE'S DIVISION OF PART OF THE NORTHWEST 1/4 OF SECTION 21, TOWNSHIP 39 NORTH, RANGE 11, EAST OF THE THIRD PRINCIPAL MERIDIAN, ACCORDING TO THE PLAT THEREOF RECORDED JULY 9, 1924 AS DOCUMENT 179881, BOUNDED ON THE EAST BY THE WEST LINE OF SAID DIECKE'S DIVISION, BOUNDED ON THE SOUTH BY THE NORTH LINE OF LOT A IN WEST YORK CENTER COMMUNITY CO-OPERATIVE, INC. SUBDIVISION, ACCORDING TO THE PLAT RECORDED MAY 17, 1947 AS DOCUMENT NO. R1947-521197 (CERTIFICATE OF CORRECTION RECORDED DECEMBER 17, 1947 AS DOCUMENT NO. R1947-536351), SAID NORTH LINE ASLO BEING THE NORTH LINE AND ITS WESTERLY EXTENSION OF LOT 12 IN SAID DEICKE'S DIVISION AND BOUNDED ON THE WEST BY THE EAST LINE OF THE WEST THIRTY (30) ACRES OF THE NORTHWEST 1/4 OF THE NORTHWEST 1/4 OF SECTION 21, TOWNSHIP 39 NORTH, RANGE 11, EAST OF THE THIRD PRINCIPAL MERIDIAN, AS MUNUMENTED AND OCCUPIED, SAID EAST LINE ALSO BEING THE EAST LINE OF SCHOOL STREET AS MONUMENTED AND OCCUPIED.

COMMONLY KNOWN AS SAID STRIP OF LAND (ADDRESS UNASIGNED) BEING APPROXIMATELY TWELVE (12) FEET WIDE AND A PART OF LAND ASSIGNED PERMANENT INDEX NO. 06-21-102-999 THAT IS SITUATED SOUTH OF THE NORTH LOT LINE OF 1308 S. MEYERS ROAD (DIECKE'S LOT 7, PIN 06-21-102-010) EXTENDED WEST.

SECTION 3: That the official comprehensive plan map of the Village of Lombard be changed in conformance with the provisions of this ordinance.

SECTION 4: This ordinance shall be in full force and effect from and after its passage, approval and publication in pamphlet form as provided by law.

Ordinance No. 8290
Re: PC 24-07
Page 4

Passed on first reading this 5th day of September 2024.

Passed on second reading this 19th day of September 2024, pursuant to a roll call vote as follows:

Ayes: Trustee LaVaque, Puccio, Dudek, Militello and Bachner

Nayes: Trustee Honig

Absent: None

Ordinance No. 8290
Re: PC 24-07
Page 5

Approved by me this 19th day of September 2024.




Keith T. Giagnorio, Village President

ATTEST:



Elizabeth Brezinski, Village Clerk

Published by me in pamphlet form this 20th day of September 2024.



Elizabeth Brezinski, Village Clerk