


**ORDINANCE 8291
PAMPHLET**

**PC 24-07: 1308-1330 S. MEYERS ROAD – PINNACLE SINGLE-FAMILY
RESIDENTIAL PLANNED DEVELOPMENT**



PUBLISHED IN PAMPHLET FORM THIS 20TH DAY OF SEPTEMBER, 2024, BY
ORDER OF THE CORPORATE AUTHORITIES OF THE VILLAGE OF LOMBARD,
DUPAGE COUNTY, ILLINOIS.

Elizabeth Brezinski
Village Clerk

ORDINANCE NO. 8291

AN ORDINANCE APPROVING A MAP AMENDMENT (REZONING) TO THE LOMBARD ZONING ORDINANCE TITLE 15, CHAPTER 155 OF THE CODE OF LOMBARD, ILLINOIS

(PC 24-07: 1308-1330 S. Meyers Road, Pinnacle Single-Family Residential Development)

(See also Ordinance No.(s) 8288, 8289, 8290, 8292)

WHEREAS, the President and Board of Trustees of the Village of Lombard have heretofore adopted the Lombard Zoning Ordinance, otherwise known as Title 15, Chapter 155 of the Code of Lombard, Illinois; and,

WHEREAS, an application has heretofore been filed requesting a map amendment for the purpose of rezoning the property located at 1308 S. Meyers Road, and described in Section 2 hereto, from R1 Single-Family Residence District to R2 Single-Family Residence District; and,

WHEREAS, an application has heretofore been filed requesting a map amendment for the purpose of rezoning the property located at 1312-1330 S. Meyers Road, and described in Section 2 hereto, from R0 Single-Family Residence District to R2 Single-Family Residence District; and,

WHEREAS, a public hearing on such application has been conducted by the Village of Lombard Plan Commission on June 3, 2024 and June 17, 2024, pursuant to appropriate and legal notice; and,

WHEREAS, the Plan Commission has filed its recommendations with the President and Board of Trustees recommending approval of the rezoning described herein; and,

WHEREAS, the President and Board of Trustees approve and adopt the findings and recommendations of the Plan Commission and incorporate such findings and recommendations herein by reference as if they were fully set forth herein;

NOW, THEREFORE BE IT ORDAINED BY THE PRESIDENT AND BOARD OF TRUSTEES OF THE VILLAGE OF LOMBARD, DU PAGE COUNTY, ILLINOIS as follows:

Ordinance No. 8291
Re: PC 24-07
Page 2

SECTION 1: That Title 15, Chapter 155 of the Code of Lombard, Illinois, otherwise known as the Lombard Zoning Ordinance, be and is hereby amended so as to rezone the property described in Section 2 below to R2 Single-Family Residence District.

SECTION 2: This ordinance is limited and restricted to the property generally located at 1308-1330 S. Meyers Road, Lombard, Illinois, and legally described as follows:

PARCEL ONE

(1312 S. MEYERS ROAD, PERMANENT INDEX NOS. 06-21-102-011, -012, -013)
LOT 8, 9, AND 10 IN DIECKE'S DIVISION OF PART OF THE NORTHWEST 1/4 OF SECTION 21, TOWNSHIP 39 NORTH, RANGE 11, EAST OF THE THIRD PRINCIPAL MERIDIAN, ACCORDING TO THE PLAT THEREOF RECORDED JULY 9, 1924 AS DOCUMENT 179881, IN DUPAGE COUNTY, ILLINOIS.

PARCEL TWO

(1320 S. MEYERS ROAD, PERMANENT INDEX NO. 06-21-102-014)
LOT 11 IN DIECKE'S DIVISION OF PART OF THE NORTHWEST 1/4 OF SECTION 21, TOWNSHIP 39 NORTH, RANGE 11, EAST OF THE THIRD PRINCIPAL MERIDIAN, ACCORDING TO THE PLAT THEREOF RECORDED JULY 9, 1924 AS DOCUMENT 179881, IN DUPAGE COUNTY, ILLINOIS.

PARCEL THREE

(1330 S. MEYERS ROAD, PERMANENT INDEX NO. 06-21-102-028)
LOT A IN WEST YORK CENTER COMMUNITY CO-OPERATIVE, INC. SUBDIVISION, BEING A SUBDIVISION OF PART OF THE NORTHEAST 1/4 OF SECTION 20, TOWNSHIP 39 NORTH, RANGE 11, EAST OF THE THIRD PRINCIPAL MERIDIAN, AND PART OF THE NORTHWEST 1/4 OF SECTION 21, TOWNSHIP 39 NORTH, RANGE 11, EAST OF THE THIRD PRINCIPAL MERIDIAN, ACCORDING TO THE PLAT THEREOF RECORDED MAY 17, 1947 AS DOCUMENT 521197 AND CERTIFICATE OF CORRECTION FILED DECEMBER 17, 1947 AS DOCUMENT 536351, IN DUPAGE COUNTY, ILLINOIS.
EXCEPT THE FOLLOWING: THAT PART OF LOT A IN WEST YORK CENTER COMMUNITY CO-OPERATIVE, INC. SUBDIVISION, BEING A SUBDIVISION OF PART OF THE NORTHEAST 1/4 OF SECTION 20, TOWNSHIP 39 NORTH, RANGE 11, EAST OF THE THIRD PRINCIPAL MERIDIAN, AND PART OF THE NORTHWEST 1/4 OF SECTION 21, TOWNSHIP 39 NORTH, RANGE 11, EAST OF THE THIRD PRINCIPAL MERIDIAN, ACCORDING TO THE PLAT THEREOF RECORDED MAY 17, 1947 AS DOCUMENT 521197 AND CERTIFICATE OF CORRECTION FILED DECEMBER 17, 1947 AS DOCUMENT 536351, MORE PARTICULARLY DESCRIBED AS FOLLOWS: BEGINNING AT THE SOUTHEAST CORNER OF LOT A AFORESAID AND RUNNING THENCE NORTH 00 DEGREES

01 MINUTES 21 SECONDS EAST ALONG THE EAST LINE OF SAID LOT A , A DISTANCE OF 16.40 FEET (5.00 METERS); THENCE SOUTH 46 DEGREES 33 MINUTES 12 SECONDS WEST, 22.57 FEET (6.88 METERS) TO A POINT ON THE SOUTH LINE OF LOT A AFORESAID; THENCE SOUTH 86 DEGREES 54 MINUTES 56 SECONDS EAST ALONG SAID SOUTH LINE OF LOT A , A DISTANCE OF 16.40 FEET (5.00 METERS) TO THE POINT OF BEGINNING, ALL IN DUPAGE COUNTY, ILLINOIS.

PARCEL FOUR

(1308 S. MEYERS ROAD, PERMANENT INDEX NO. 06-21-102-010)

LOT 7 IN DIECKE'S DIVISION OF PART OF THE NORTHWEST 1/4 OF SECTION 21, TOWNSHIP 39 NORTH, RANGE 11, EAST OF THE THIRD PRINCIPAL MERIDIAN, ACCORDING TO THE PLAT THEREOF RECORDED JULY 9, 1924 AS DOCUMENT 179881, IN DUPAGE COUNTY, ILLINOIS.

PARCEL FIVE

(SOUTH PORTION OF GAP STRIP, PART OF PERMANENT INDEX NO. 06-21-102-999)

THAT PART OF THE NORTHWEST 1/4 OF SECTION 21, TOWNSHIP 39 NORTH, RANGE 11, EAST OF THE THIRD PRINCIPAL MERIDIAN, IN DUPAGE COUNTY, ILLINOIS, DESCRIBED AS FOLLOWS: A TRACT OF LAND BOUNDED ON THE NORTH BY THE WESTERLY EXTENSION OF THE NORTH LINE OF LOT 7 IN DEICKE'S DIVISION OF PART OF THE NORTHWEST 1/4 OF SECTION 21, TOWNSHIP 39 NORTH, RANGE 11, EAST OF THE THIRD PRINCIPAL MERIDIAN, ACCORDING TO THE PLAT THEREOF RECORDED JULY 9, 1924 AS DOCUMENT 179881, BOUNDED ON THE EAST BY THE WEST LINE OF SAID DIECKE'S DIVISION, BOUNDED ON THE SOUTH BY THE NORTH LINE OF LOT A IN WEST YORK CENTER COMMUNITY CO-OPERATIVE, INC. SUBDIVISION, ACCORDING TO THE PLAT RECORDED MAY 17, 1947 AS DOCUMENT NO. R1947-521197 (CERTIFICATE OF CORRECTION RECORDED DECEMBER 17, 1947 AS DOCUMENT NO. R1947-536351), SAID NORTH LINE ASLO BEING THE NORTH LINE AND ITS WESTERLY EXTENSION OF LOT 12 IN SAID DEICKE'S DIVISION AND BOUNDED ON THE WEST BY THE EAST LINE OF THE WEST THIRTY (30) ACRES OF THE NORTHWEST 1/4 OF THE NORTHWEST 1/4 OF SECTION 21, TOWNSHIP 39 NORTH, RANGE 11, EAST OF THE THIRD PRINCIPAL MERIDIAN, AS MUNUMENTED AND OCCUPIED, SAID EAST LINE ALSO BEING THE EAST LINE OF SCHOOL STREET AS MONUMENTED AND OCCUPIED.

COMMONLY KNOWN AS SAID STRIP OF LAND (ADDRESS UNASIGNED) BEING APPROXIMATELY TWELVE (12) FEET WIDE AND A PART OF LAND ASSIGNED PERMANENT INDEX NO. 06-21-102-999 THAT IS SITUATED SOUTH OF THE NORTH LOT LINE OF 1308 S. MEYERS ROAD (DIECKE'S LOT 7, PIN 06-21-102-010) EXTENDED WEST.

Ordinance No. 8291
Re: PC 24-07
Page 4

SECTION 3: That the official zoning map of the Village of Lombard be changed in conformance with the provisions of this ordinance.

SECTION 4: This ordinance shall be in full force and effect from and after its passage, approval and publication in pamphlet form as provided by law.

Passed on first reading this 5th day of September 2024.

Passed on second reading this 19th day of September 2024, pursuant to a roll call vote as follows:

Ayes: Trustee LaVaque, Puccio, Dudek, Militello and Bachner

Nayes: Trustee Honig


Absent: None

Ordinance No. 8291

Re: PC 24-07

Page 5

Approved by me this 19th day of September 2024.




Keith T. Giagnorio, Village President

ATTEST:



Elizabeth Brezinski, Village Clerk

Published by me in pamphlet form this 20th day of September 2024.



Elizabeth Brezinski, Village Clerk